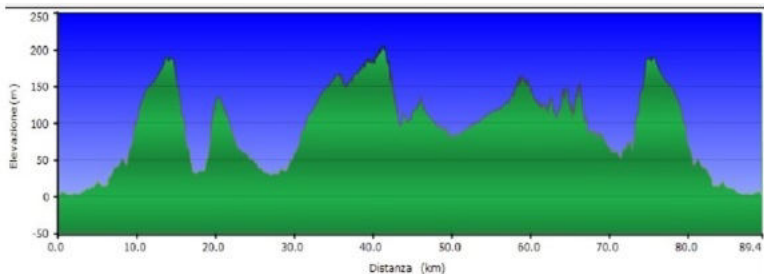
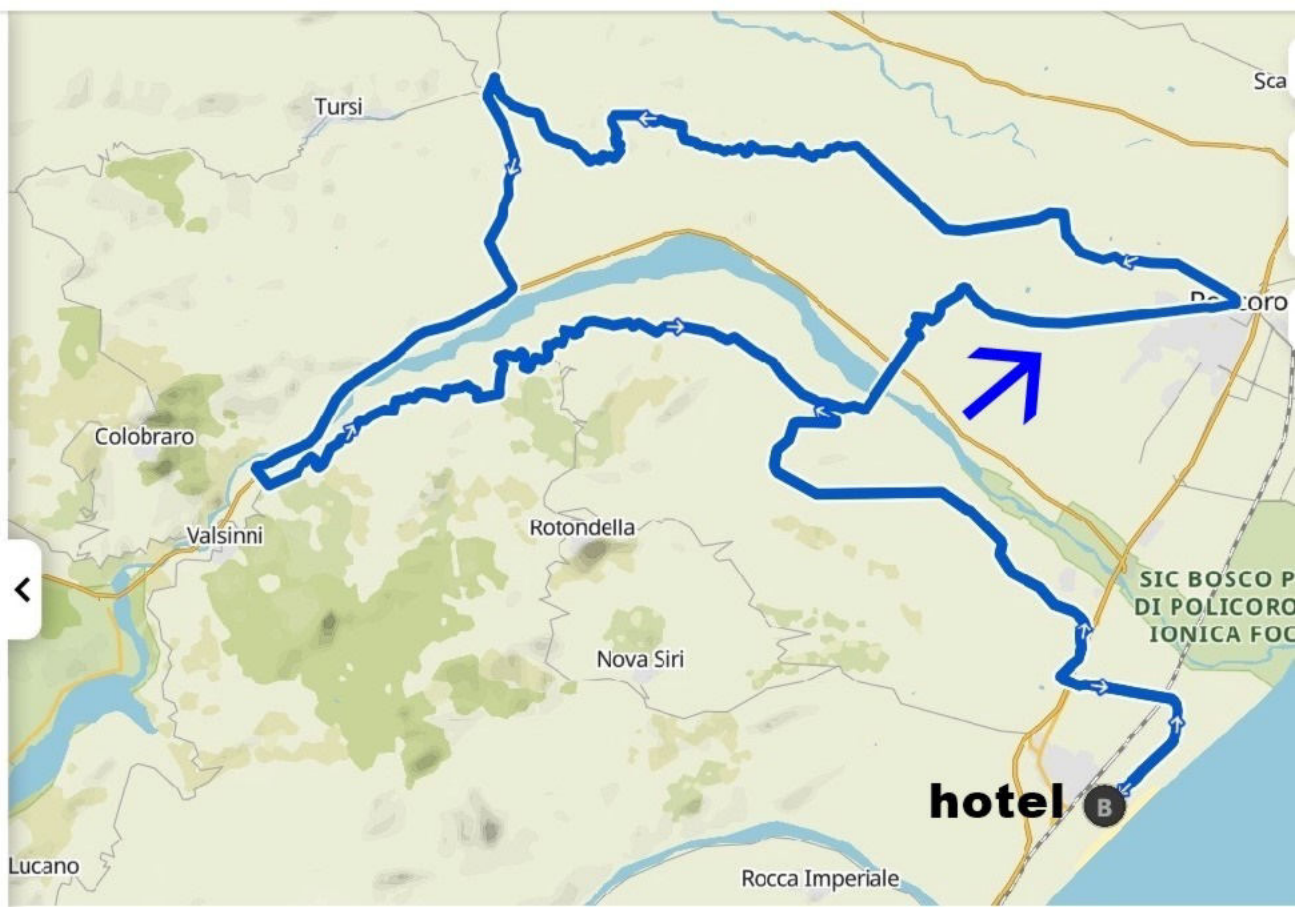


**percorso medio 01**  
**km.89 disl. 853 max 205**

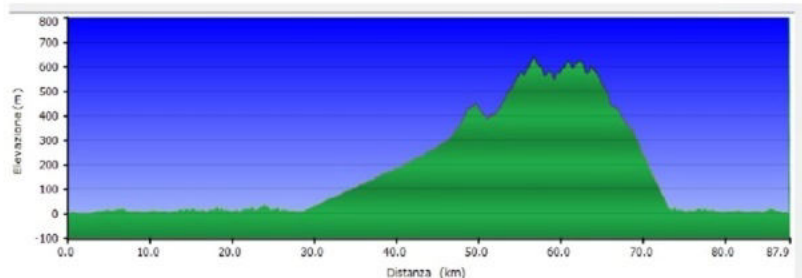


**NOVA SIRI SCALO**  
**FRAZIONE PANEVINO**  
**POLICORO**  
**ANGLONA**  
**TURSI**  
**VALSINNI**  
**NOVA SIRI SCALO**



## percorso medio 02

km. 87 disl. 935 max 643

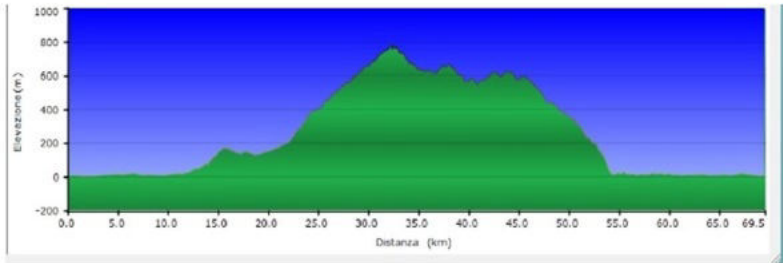


NOVA SIRI SCALO  
ROCCA IMPERIALE MARINA  
MONTE GIORDANO MARINA  
MARINA DI ROSETO CAPO SPULICO  
ORIOLO  
NOCARA  
CANNA  
ROCCA IMPERIALE MARINA  
NOVA SIRI SCALO



# percorso medio 03

km. 69 disl. 1082 max 781



NOVA SIRI SCALO  
ROCCA IMPERIALE MARINA  
ROCCA IMPERIALE  
CANNA  
NOCARA  
MONTE GIORDANO  
MONTE GIORDANO MARINA  
ROCCA IMPERIALE MARINA  
NOVA SIRI SCALO

ni

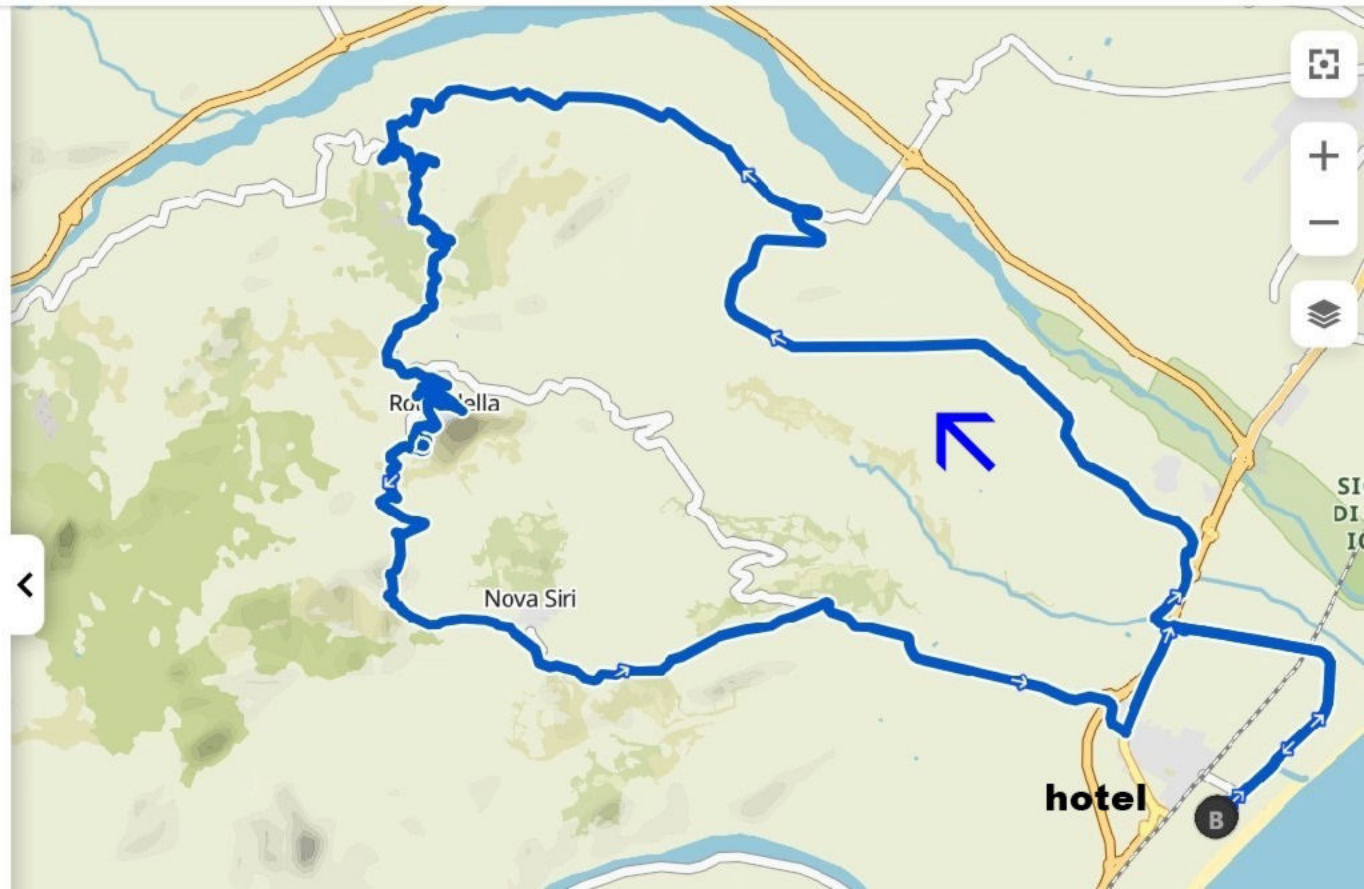


## percorso medio 04

km. 55 disl. 815 max 548

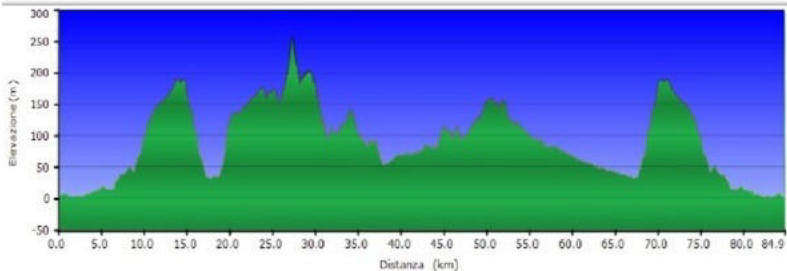


NOVA SIRI SCALO  
ROTONDELLA  
NOVA SIRI  
NOVA SIRI SCALO



## percorso medio 05

**km. 84 disl. 828 max 258**



**NOVA SIRI SCALO  
FRAZIONE PANEVINO  
SANTUARIO DI ANGLONA  
MONTALBANO IONICO  
DIGA DI GANNANO  
TURSI  
NOVA SIRI SCALO**

